

STATE OF OREGON
DEPARTMENT OF ENVIRONMENTAL QUALITY

Property Owner JAMES BAHRENBURG
T. 18S R. 28 Sec. (28) 32, 33 Tax Lot/Acct. No. 2000
Loc./Road _____

Permit Number 12-1872
Expiration Date 8/12/81
Issued By C. CHUONG

PERMIT

[NOT TRANSFERABLE]

New Construction of ☒

Repair of ☐

Connection of ☐

Alteration of ☐

A SUBSURFACE SEWAGE SYSTEM

All work to conform to Oregon Administrative Rules Chapter 340 71-030. Work shall be done by property owner or by Licensed Sewage Disposal Service.

[MAKE NO CHANGES IN LOCATION OR SPECIFICATIONS WITHOUT WRITTEN APPROVAL]

SPECIFICATIONS

Tank size 1000 gallons. Disposal trenches 480 Square ft. 240 Lineal ft.
Maximum trench depth 2'4" Minimum trench depth 10'18"
☐ Loop ☐ Equal ☒ Serial Distance between lines on center 10'18"
Total rock depth 12' Below pipe 6" Above pipe 2" ☐ Rake sidewalls
Special Conditions. [Follow Attached Plot Plan]. _____

PRE-COVER INSPECTION REQUIRED — CONTACT:

POST ON SITE

STATE OF OREGON
DEPARTMENT OF ENVIRONMENTAL QUALITY

ENTERED
AUG 8 1980

FOR DEQ USE ONLY

Date Rec'd 8-8-80 Amt. Rec'd \$ 40.00
Receipt No. 1839 Permit No. 12-1822
Date Appl. Completed _____
Site Inspection Date _____
Approved _____ Disapproved _____
Pre-Cover Inspection Date _____

APPLICATION FOR SUBSURFACE SEWAGE DISPOSAL SYSTEM

(NON-REFUNDABLE FEES MUST ACCOMPANY THIS APPLICATION)

- ☒ Site Evaluation Report for New System (\$75.00) 120.00
- ☒ Permit to Construct New System (\$25.00) (Site Evaluation (No. 1) Required) 40.00
- ☐ Permit to Repair Malfunctioning System (\$25.00)
- ☐ Permit to Connect New or Altered Structure to Existing System (\$25.00)
- ☐ Permit to Connect Mobile/Modular Home to Existing System (\$25.00)
- ☐ Permit Renewal (\$25.00)
- ☐ Existing System Evaluation
- ☐ Other (Specify) _____

REFERENCE INFORMATION (Please Print)

NAME OF APPLICANT JAMES + CANDACE BAHRENBURG
ADDRESS Box 5
Canyon City Ore 97820
CITY ZIP CODE
PHONE _____

NAME OF PROPERTY OWNER JAMES + CANDACE BAHRENBURG
ADDRESS Box 5
Canyon City, Ore. 97820
CITY ZIP CODE
PHONE _____

PROPERTY DESCRIPTION

185 28E 283233 2000 Grant
Township Range Section Tax Lot/Account Number County
800
Subdivision/Area Tract Block Lot Lot Size

PROPOSAL DESCRIPTION

PLANNED USE: House ☒ Mobile/Modular Home _____ Commercial _____ Industrial _____ Other _____
No. of Bedrooms 2 Water Supply well (Describe)

APPLICANT MUST PROVIDE

- Test Holes (For 1, X). Date Ready 7-28-80
- Zoning Approval (Except 1, 3, 6 and 7) you may attach a copy of your Zoning Permit or obtain the signature of the appropriate County, City or Indian Planning Commission.
Signature and Name of Zoning Agency Shirley Wood Grant County
- Plot Plan. (attached)
- Other _____

DIRECTIONS TO SITE: (A Map Would Help)

Take left at 13ee fork, go past 12 ranch, Officer Ranch, take
first right after cattle guard [dirt road between 2 meadows], go 3
miles to a gate, then 1 mile to cabin. — See Map —

SIGNATURE


James Bahrenburg
(Contract Purchaser/Owner/Installer)

DATE

8/6/86

0-70⁹ land
with good well down

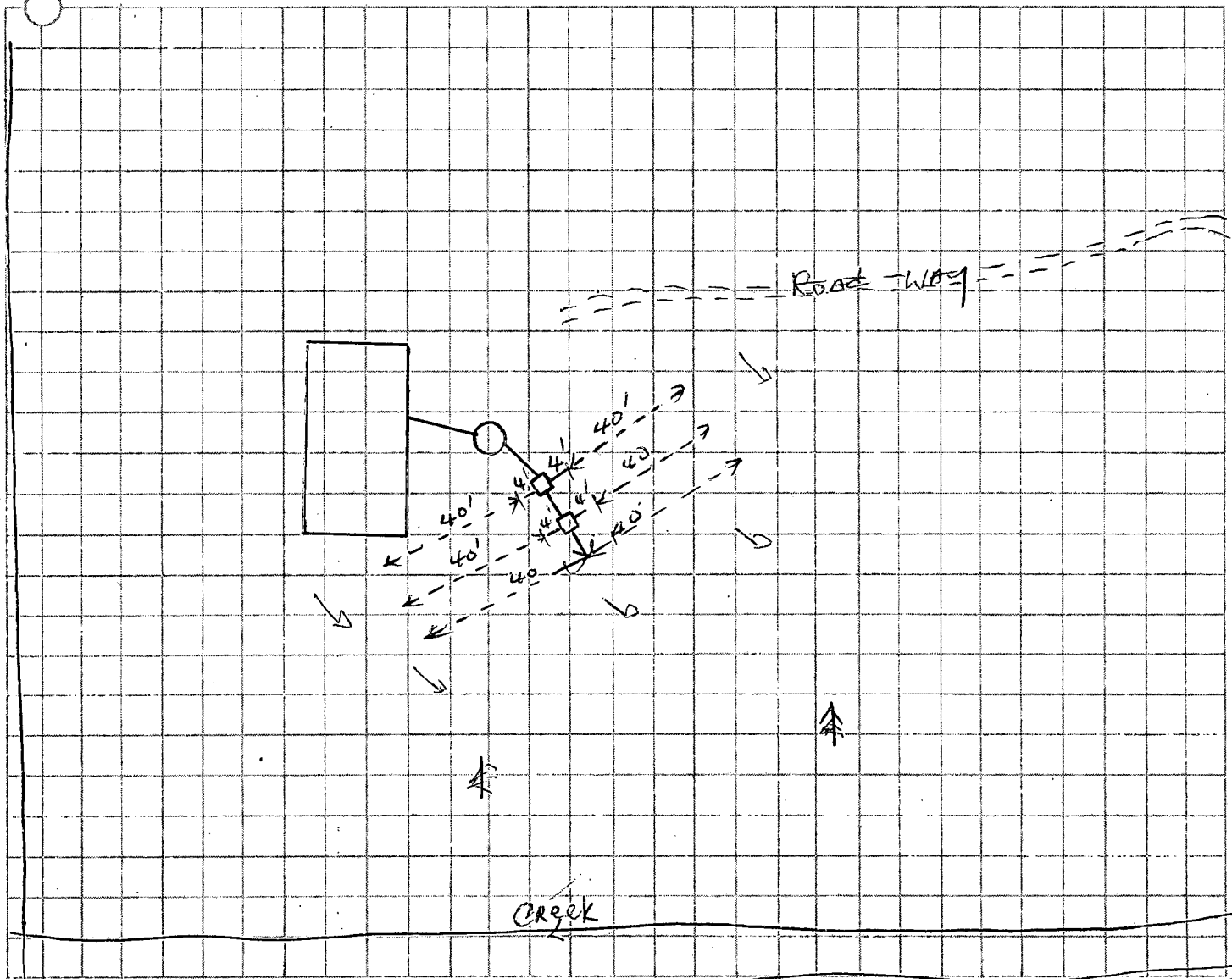
0-70⁹ h



STATE OF OREGON
DEPARTMENT OF ENVIRONMENTAL QUALITY
PROPOSED SUBSURFACE SEWAGE DISPOSAL SYSTEM
PLOT PLAN

Property Owner JAMES BAHRENBURG Date 8/12/80
Location: T. 18S R. 28E Sec. 28, 32, 33 Tax Lot/Acct. No. 2000

Indicate North in Circle



REMARKS:

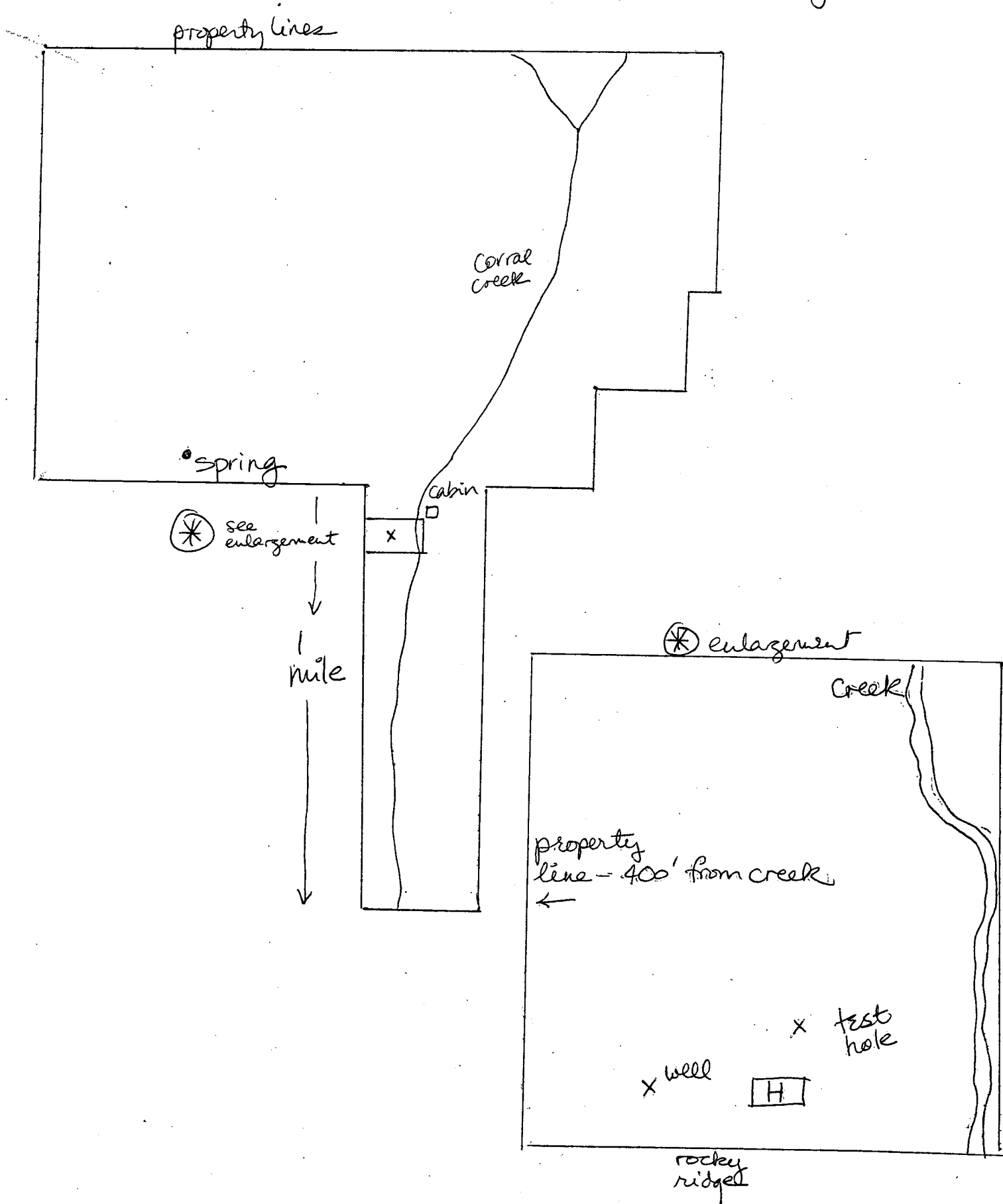
FOR DEQ USE ONLY

☒ Approved
☐ Disapproved

Permit Number 12-1872
By: Charles Chuang P.S. 8/12/80
(SANITARIAN SIGNATURE) (DATE)

PLOT PLAN

Bahrenburg
Isee, Oregon



↑ John Day
Starr Ridge → Seneca

Bahrenburg
Ize, Oregon

□ Spraul

Cattle
Guard

→ Burns

□ IZ Ranch

□ Officer
Ranch

1st Right
after
cattle guard

□ Rickman
Ranch

South Fork
John Day R

bridge

* * * * *

Corral Creek

Bahrenburg →
property Corral
Line

pond

X SITE EVALUATION

□ cabin

This map shows a portion of the Malheur National Forest, specifically sections 30, 20, 21, 28, 29, 32, and 33. The map is overlaid with a grid of section lines, each labeled with a bearing and distance. The following table summarizes the section line bearings and distances shown on the map:

Section Line	Bearing	Distance
Top Left	N88°01'E	80.83
Top Center	S88°44'W	80.20
Top Right	S88°04'W	80.12
Top Far Right	S88°26'W	80.14
Middle Left	N88°32'E	80.65
Middle Center	S88°14'W	80.08
Middle Right	S88°28'W	80.24
Bottom Left	N88°56'E	80.40
Bottom Center	S88°32'W	80.26
Bottom Right	S88°34'W	80.22

Other features and labels on the map include:

- Section Numbers:** 30, 20, 21, 28, 29, 32, 33.
- Creeks:** UTLEY, CREEK, CORRAL, JELLES.
- Land Area Labels:** 1800 40 Ac., 1500 760 Ac., 1900 4000 Ac., 2000 800 Ac., 2000.
- Other Labels:** MALHEUR NATIONAL FOREST, HARNEY, 3, 2, 21, 28, 29, 32, 33.

HARNEY